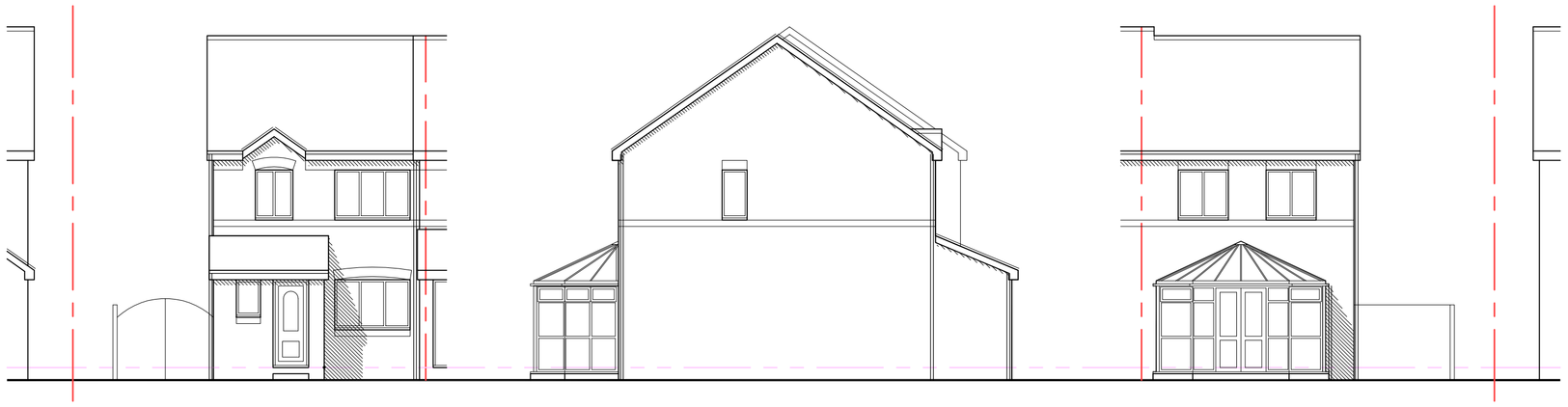

Front Elevation

Side Elevation

Rear Elevation

Elevations 1:100

Image 1 (Front elevation)

Image 2 (Rear elevation)

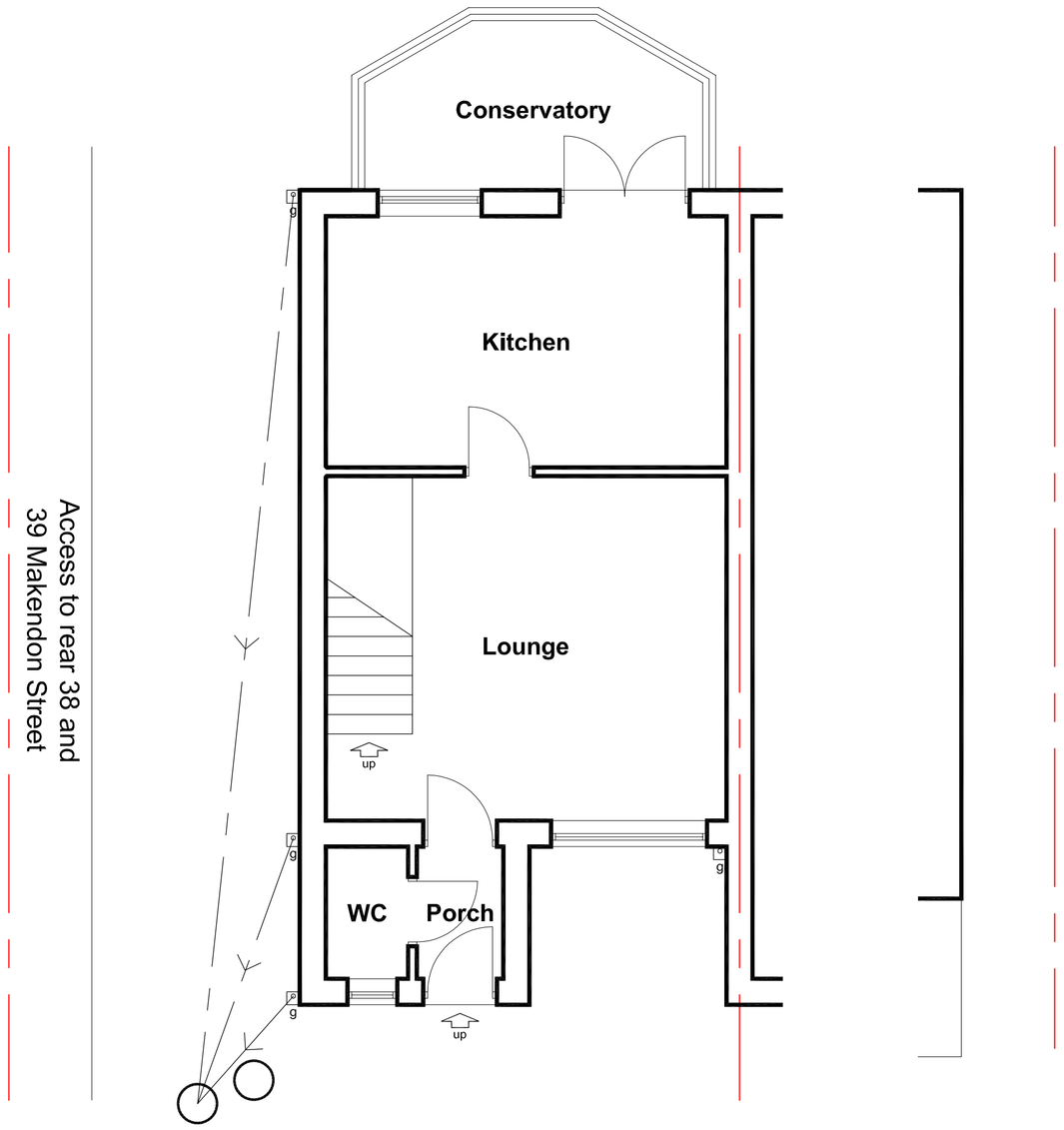

und Floor Layout 1:50

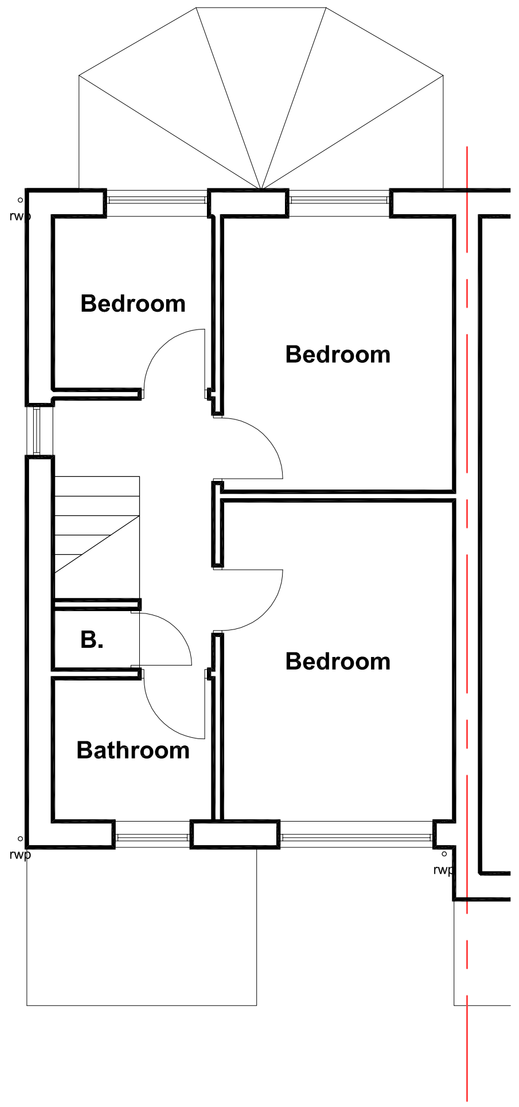

First Floor Layout 1:50

Site / Roof plan 1:100

No.	Revision/Issue	Date

NOTE:
THESE DRAWINGS ARE PRODUCED FOR THE PURPOSE OF OBTAINING PLANNING / BUILDING REGULATIONS APPROVAL ONLY, ANY EXISTING DRAINAGE LAYOUTS ARE TO BE CHECKED ON SITE, ANY BOUNDARY LINES INDICATED ARE SUBJECT TO CONFIRMATION BY A PARTY WALL SURVEYOR, NO DIMENSIONS SHOULD BE SCALED FROM THIS DRAWING AND ANY DIMENSIONS PROVIDED SHOULD BE CHECKED ON SITE.

Client
Mr & Mrs Ross
37 Mekendon Street
Hebburn
Tyne & Wear
NE31 1RF

Project
Proposed Single Storey Extension to Rear

Title
Existing survey drawing and location plan

Date	Drawn by	
February '16	RBi	
Scale: As Shown	Paper: A1	Drawing number: EX_MS_01

-